

## PROTOGNATHODUS (CONODONTA) AND ITS POTENTIAL AS A TOOL FOR DEFINING THE DEVONIAN/CARBONIFEROUS BOUNDARY

CARLO CORRADINI<sup>1</sup>, SANDRA ISABELLA KAISER<sup>2</sup>, MARIA CRISTINA PERRI<sup>3</sup> & CLAUDIA SPALLETTA<sup>4</sup>

Received: November 2<sup>nd</sup>, 2010; accepted: February 11, 2011

**Key-words:** Biostratigraphy, Taxonomy, Devonian/Carboniferous Boundary, Conodonts, *Protognathodus*.

**Abstract.** The current definition of the Devonian/Carboniferous boundary is the first occurrence of the conodont *Siphonodella sulcata*. Due to difficulties in identification of the early siphonodellids, such as *S. praesulcata* and *S. sulcata*, investigation of *Protognathodus* which enters in the latest Devonian and extends into the Mississippian, was undertaken to determine use as a better indicator of the base of the Carboniferous. During the D/C boundary interval, *Protognathodus* is represented by four species: *Pr. meischneri*, *Pr. collinsoni*, *Pr. kockeli* and *Pr. kuehni*.

Although *Pr. kockeli* can be abundant in boundary interval sections, none of the four *Protognathodus* species has a high potential as a tool for redefining the D/C boundary, based on regional variation in first occurrence data, restricted stratigraphic ranges and global distribution, poorly understood facies occurrences, as well as general rarity of the taxa.

**Riassunto.** La base del Carbonifero è definita dalla prima comparsa del conodonte *Siphonodella sulcata* nella linea evolutiva *Si. praesulcata-Si. sulcata*. Poiché la identificazione dei primi siphonodellidi, quali *S. praesulcata* e *S. sulcata*, presenta difficoltà, è stato esaminato il genere *Protognathodus*, la cui distribuzione stratigrafica si estende dalla parte più alta del Devoniano al Mississippiano, al fine di valutare se fosse un indicatore migliore per la definizione del limite basale del Carbonifero. Durante l'intervallo di tempo comprendente il limite Devoniano/Carbonifero il genere è rappresentato da quattro specie: *Pr. meischneri*, *Pr. collinsoni*, *Pr. kockeli* and *Pr. kuehni*. Benché *Pr. kockeli* sia a volte abbondante in alcune sezioni che comprendono il limite, nessuna delle quattro specie di *Protognathodus* presenta elevate potenzialità per la ridefinizione del limite stesso, a causa della variabi-

lità regionale dei dati di comparsa, di ridotte distribuzioni stratigrafiche e geografiche a livello globale, imputabili forse ad una dipendenza dalle facies non ancora ben chiarite, e, soprattutto, ad una generale rarità delle specie.

### Introduction

The base of the Carboniferous System is defined by the First Appearance Datum (FAD) of the conodont species *Siphonodella sulcata*, within the *S. praesulcata-S. sulcata* lineage (Paproth et al. 1991). The Global Stratotype Section and Point (GSSP) is located in the La Serre Trench E' section, Montagne Noire, France. Flajs & Feist (1988) published a biometric study of *S. praesulcata* and *S. sulcata* based on the La Serre faunas, demonstrating that transitional forms are very common. Despite these taxonomic uncertainties, the FAD of *S. sulcata* was chosen to define the base of the Tournaisian. Further studies on the stratotype section have revealed a series of problems, such as lack of other important stratigraphic guides and the existence of reworking (e.g., Flajs & Feist 1988; Ziegler & Sandberg 1996; Casier et al. 2002; Kaiser 2009). Additionally, difficulties in discriminating *S. praesulcata* from *S. sulcata* arose quite immediately (e.g., Ji 1987a; Flajs & Feist 1988; Wang & Yin 1988). A redefinition of the Devonian/Carboniferous boundary (DCB) was reputed nec-

1 Dipartimento di Scienze della Terra, Università di Cagliari, via Trentino 51, I-09127 Cagliari, Italy. E-mail: corradin@unica.it

2 Steinmann Institute of Geology, Mineralogy, Palaeontology; University Bonn, Nussallee 8, D-53115 Bonn, Germany. E-mail: sakaiser@uni-bonn.de

3 Dipartimento di Scienze della Terra e Geologico Ambientali, Alma Mater Studiorum-Università di Bologna; via Zamboni 67, I-40127 Bologna, Italy. E-mail: mariacristina.perri@unibo.it

4 Dipartimento di Scienze della Terra e Geologico Ambientali, Alma Mater Studiorum-Università di Bologna; via Zamboni 67, I-40127 Bologna, Italy. E-mail: claudia.spalletta@unibo.it

essary, and in 2008 the International Commission on Stratigraphy established a working group with the goal to propose a new criterion for defining the boundary and finding a new GSSP. A taxonomic overview and revision of the early siphonodellids is in progress (Kaiser & Corradini 2011), but also other conodont genera should be considered for evaluating their potential for identifying the DCB.

This paper addresses the genus *Protognathodus*, a taxon with stratigraphic potential around the DCB and well known since Ziegler (1969) introduced the “*Protognathodus* fauna” to define the youngest Devonian strata, between the “*costatus*” and the “*S. sulcata*-*P. kockeli*” zones. Later, Ziegler & Sandberg (1984) defined the base of the Upper *praesulcata* Zone by the entry of *Pr. kockeli*.

Four species of *Protognathodus* are known in the time frame across the DCB: *Pr. meischneri* Ziegler, *Pr. collinsoni* Ziegler, *Pr. kockeli* (Bischoff) and *Pr. kuehni* Ziegler & Leuteritz. The goal of this study is to summarize the current knowledge of these species, and take in to account their original taxonomic diagnosis and definitions, precise biostratigraphic ranges, and geographic distributions, in order to evaluate the possible use of one of these taxa to define the base of the Carboniferous.

**Phylogeny and stratigraphy of the early *Protognathodus***

Genus *Protognathodus* comprises six species: *Pr. meischneri* Ziegler, *Pr. collinsoni* Ziegler, *Pr. kockeli* (Bischoff), *Pr. kuehni* Ziegler & Leuteritz, *Pr. praedelicatus* Lane et al. and *Pr. cordiformis* Lane et al.

Morphological features and stratigraphic dis-

tribution of these forms allow discrimination of two groups: an early group, including *Pr. meischneri*, *Pr. collinsoni*, *Pr. kockeli* and *Pr. kuehni*, occur in the uppermost Famennian and lower Tournaisian; in these species the anterior margins of the cup are opposed. A late group, ranging in upper Tournaisian, includes *Pr. praedelicatus* and *Pr. cordiformis*, which have larger cups that have slightly offset anterior terminations. Lane et al. (1980) suggested that *Pr. praedelicatus* is derived from *Pr. kockeli*, but there is a short stratigraphic gap between the two groups, corresponding to part of the Lower *crenulata* Zone.

The appearance and evolution of the genus *Protognathodus* is easy to follow in the latest Devonian (Fig. 1) as documented by Ziegler (1973). *Protognathodus meischneri*, the oldest species of the genus, evolved from *Bispathodus stabilis* (Ziegler, 1969) by a variation in the position and shape of the basal cavity (cup). In *Protognathodus* the basal cavity extends to the posterior end of the element and is more rounded and inflated; *Pr. meischneri* has an almost symmetrical and unornamented cup. This happened during the late Famennian, contemporaneous to the first occurrence of representatives of the genus *Siphonodella* or slightly before, as suggested by the occurrence of a single specimen of *Pr. meischneri* in the Upper *expansa* Zone in Sardinia (Corradini et al. 2003: tab. 2).

In the very early part of its range *Pr. meischneri* gave rise to *Pr. collinsoni*, characterized by the occurrence of scattered nodes on the upper surface of the slightly asymmetrical cup. Both of these species range to within the Upper *duplicata* Zone (Over 1992).

*Protognathodus kockeli*, characterized by an asymmetrical cup covered by at least one longitudinal row of nodes, evolved from *Pr. collinsoni* just after the

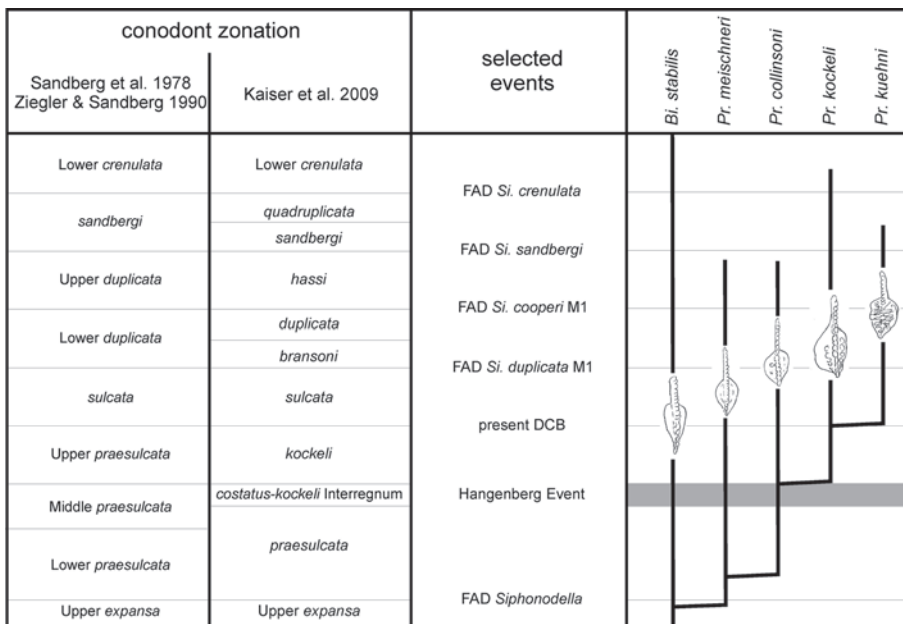


Fig. 1 - Phylogeny and stratigraphic distribution of early representatives of genus *Protognathodus* across the D/C boundary plotted against selected events and aligned to the biozonation schemes after Sandberg et al. (1978), Ziegler & Sandberg (1990) and Kaiser et al. (2009). Sketches are based on the holotypes figured in Ziegler (1973).

Hangenberg Event. It ranges up to the lower part of the Lower *crenulata* Zone in North America (Sandberg et al. 1978), whereas elsewhere it is limited to the *sandbergi* Zone.

*Protognathodus kuehni* is distinguished by robust transverse ridges on the upper surface of the cup running radially from the margins to the carina, that can be suppressed. It evolved from *Pr. kockeli* and ranges from around the present DCB to the *sandbergi* Zone (Lane et al. 1980).

**Repository of the figured specimens.** DSTC: Dipartimento di Scienze della Terra, Università di Cagliari; IC: Dipartimento di Scienze della Terra e Geologico Ambientali, Università di Bologna, Alma Mater Studiorum; IPUM: Museo di Paleontologia, Università di Modena e Reggio Emilia; SMNS: Staatliches Museum für Naturkunde Stuttgart.

### Systematic palaeontology

*Protognathodus* synonymy lists herein only include figured specimens that could be clearly assessed. For suprageneric classification, the scheme proposed by Sweet (1988) is followed. The four species considered are discussed in stratigraphic and evolutionary order: *Pr. meischneri*, *Pr. collinsoni*, *Pr. kockeli* and *Pr. kuehni*. Taxonomy is focused only on P1 elements, as the multielement apparatuses of the different species are unknown. Translation of the original diagnosis in German was provided by Sandra Kaiser; it is essentially in agreement with the previous translation by Ziegler (1973).

Class **Conodonti** Branson, 1938

Order **Ozarkodinida** Dzik, 1976

Family **Idiognathodontidae** Harris  
& Hollingsworth, 1933

Genus *Protognathodus* Ziegler, 1969

Type species: *Gnathodus kockeli* Bischoff, 1957

**Remarks.** The apparatus of *Protognathodus* was tentatively reconstructed as seximembrate by Chauffe & Nichols (1995). However, no distinction between members of the apparatuses of the various species was provided and the authors described P2, M, S0, S1 and S2 elements as “vicarious elements of *Protognathodus collinsoni*, *Pr. kockeli* and *Pr. meischneri*.”

**Protognathodus meischneri** Ziegler, 1969

Pl. 1, figs 1-3

1969 *Protognathodus meischneri* n.sp. Ziegler, p.353, Pl. 1, figs 1-13.

1973 *Protognathodus meischneri* Ziegler – Ziegler (in Ziegler), p. 421-422, *Schmidtnathus* Pl. 2, fig. 3.

1973 *Protognathodus meischneri* Ziegler – Szulczewski, p. 43, Pl. 2, fig. 8.

1976 *Protognathodus meischneri* Ziegler – Dreesen et al., Pl. 2, fig. 10.

1982 *Protognathodus meischneri* Ziegler – Higgins & Wagner-Gentis, Pl. 34, fig. 10.

1984 *Protognathodus meischneri* Ziegler – Hou et al., Pl. 4, fig. 9.

1984 *Protognathodus meischneri* Ziegler – Wang & Yin, Pl. 3, fig. 17.

1985 *Protognathodus meischneri* Ziegler – Austin et al., Pl. 4.9, fig. 14.

1987b *Protognathodus meischneri* Ziegler – Ji, Pl. 1, figs 1-2.

1988 *Protognathodus meischneri* Ziegler – Garcia Alcalde & Menendez-Alvarez, Pl. 1, fig. 8.

1988 *Protognathodus meischneri* Ziegler – Schönlaub et al., Pl. 4, figs 4.

1988 *Protognathodus meischneri* Ziegler – Wang & Yin, Pl. 22, figs 1-2 (only).

1990 *Protognathodus meischneri* Ziegler – Gagiev & Kononova, Pl. 3, figs 27-28.

1992 *Protognathodus meischneri* Ziegler – Over, fig.7.14.

1993 *Protognathodus meischneri* Ziegler – Nemirovskaya et al., Pl. 2, fig. 13.

1995 *Protognathodus meischneri* Ziegler – Chauffe & Nichols, Pl. 2, figs 27-28, 33, 36.

non 1997 *Protognathodus meischneri* Ziegler – Caridroit et al., Pl. 1, fig. 4.

1997 *Protognathodus kockeli* (Bischoff) – Dzik, fig. 8 C.

1999 *Protognathodus meischneri* Ziegler – Sanz Lopez et al., Pl. 1, fig. 15.

2003 *Protognathodus meischneri* Ziegler – Corradini et al., p. 235, pl. 4, fig. 4.

non 2004 *Prothognathodus meischneri* Ziegler – Bardasheva et al., Pl. 13, fig. 44.

**Original diagnosis** (Ziegler 1969 - German): A species of the genus *Protognathodus* with a generally symmetrical platform, whose surface has no ornamentation.

**Remarks.** *Pr. meischneri* differs from its ancestor *Bispathodus stabilis* for the more posterior position and greater expansion of the basal cavity; it is distinguished from all other species of *Protognathodus* by the absence of ornamentation on the upper surface of the cup.

**Stratigraphic range.** According to Ziegler & Sandberg (1984) *Pr. meischneri* first occurs at or near the base of the Lower *praesulcata* Zone; however, a single specimen (Pl. 1, fig. 2) have been found from the Upper *expansa* Zone in Sardinia (Corradini et al. 2003: tab. 2). The last occurrence is within the Upper *duplicata* Zone (Sandberg et al. 1978; Kaiser et al. 2009).

**Protognathodus collinsoni** Ziegler, 1969

Pl. 1, figs 4-8

1969 *Protognathodus collinsoni* n. sp. Ziegler, p. 353, Pl. 1, figs 14-18.

1973 *Protognathodus collinsoni* Ziegler – Ziegler (in Ziegler), p. 415-416, *Schmidtnathodus* Pl. 2, fig. 4.

1973 *Protognathodus collinsoni* Ziegler – Szulczewski, p. 42, Pl. 2, figs 9-10.

1974 *Gnathodus kockeli* Bischoff – Gedik, Pl. 7, fig. 6.

1980 *Protognathodus collinsoni* Ziegler – Ebner, Pl. 16, figs 3, 5.

1983 *Protognathodus collinsoni* Ziegler – Wang & Ziegler, Pl. 8, fig. 16.

1984 *Protognathodus collinsoni* Ziegler – Hou et al., Pl. 4, fig. 12.

1984 *Protognathodus meischneri* Ziegler – Wang & Yin, Pl. 3, fig. 16.

1984 *Protognathodus kockeli* (Bischoff) – Luppold et al., Pl. 4, fig. 1.

1985 *Protognathodus collinsoni* Ziegler – Austin et al., Pl. 4, 8, fig. 20.

1987 *Protognathodus collinsoni* Ziegler – Kalvoda & Kukal, Pl. 4, fig. 4 (only).

1988 *Protognathodus collinsoni* Ziegler – Wang & Yin, Pl. 22, figs 5-6 (only).

1988 *Protognathodus kockeli* (Bischoff) – Wang & Yin, Pl. 22, figs 9, 13, 17.

1988 *Protognathodus collinsoni* Ziegler – Flajs & Feist, Pl. 9, fig. 6 (only).

1989 *Protognathodus collinsoni* Ziegler – Ji et al., p. 90-91, Pl. 18, fig. 8-9 (only).

1990 *Protognathodus kockeli* (Bischoff) – Gagiev & Kononova, Pl. 3, figs 29-30.

1990 *Protognathodus collinsoni* Ziegler – Gagiev & Kononova, Pl. 4, fig. 4.

1992 *Protognathodus collinsoni* Ziegler – Over, fig.7.15.

1992 *Protognathodus collinsoni* Ziegler – Ji & Ziegler, Pl. 3, fig. 22.

1993 *Protognathodus meischneri* Ziegler – Nemirovskaya et al., Pl. 2, fig. 20.

1995 *Protognathodus* cf. *collinsoni* Ziegler – Chauffe & Nichols, Pl. 2, figs 30, 31-32, 38.

1995 *Protognathodus kockeli* (Bischoff) – Chauffe & Nichols, Pl. 2, figs 35, 37.

1998 *Protognathodus collinsoni* Ziegler – Kalvoda & Kukal, Pl. 4, fig. 4.

2001 *Protognathodus collinsoni* Ziegler – Perri & Spalletta, Pl. 1, fig.4

2003 *Protognathodus collinsoni* Ziegler – Corradini et al., p. 235, Pl. 4, fig. 3.

2009 *Protognathodus collinsoni* Ziegler – Kaiser, Pl. 1, figs 1, 3.

**Original diagnosis** (Ziegler 1969 - German): A species of the genus *Protognathodus* with a weakly asymmetrical platform, which has single nodes on the surface. The nodes can be both on the right side and left side (outside or inside) of the carina.

**Remarks.** *Pr. collinsoni* is characterized by one or more nodes scattered on the cup, that can occur on one or both sides of the carina. A few specimens with the cup covered by nodes, identified as *Pr. kockeli*, should be referred to *Pr. collinsoni*, as the nodes are not arranged in a distinct row diagnostic of *Pr. kockeli*.

**Stratigraphic range.** From the lower part of the Lower *praesulcata* Zone (Ziegler & Sandberg 1984) to at least into the Upper *duplicata* Zone (Over 1992).

## **Protognathodus kockeli** (Bischoff, 1957)

Pl. 1, figs 9-19

1957 *Gnathodus kockeli* n.sp. Bischoff, p. 25, Pl. 3, figs 27-32.

1959 *Gnathodus kockeli* Bischoff - Voges, Pl. 33, p. 281-282, fig. 27 (only).

1967 *Gnathodus kockeli* Bischoff – van Adrichem Boogaert, p. 179, Pl. 2, figs 17-18.

non 1968 *Gnathodus kockeli* Bischoff – Manzoni, p. 659-660, Pl. 62, fig.2

1969 *Gnathodus kockeli* Bischoff – Ziegler, p.354, Pl. 1, figs.19-25; Pl. 2, figs 1-5.

1969 *Gnathodus kockeli* Bischoff – Schönlaub, p.330, Pl. 1, figs1-2.

1970 *Gnathodus kockeli* Bischoff – Ziegler & Leuteritz (in Koch et al.), Pl. 8, figs 1-3, 5.

1970 *Gnathodus kuehni* n. sp. – Ziegler & Leuteritz (in Koch et al.), Pl. 8, fig. 4.

1973 *Protognathodus kockeli* (Bischoff) – Ziegler (in Ziegler), p. 417-418, *Schmidtnathodus* Pl. 2, fig. 5.

1973 *Protognathodus kockeli* (Bischoff) – Szulczewski, p. 44, Pl. 2, figs 11-13.

1974 *Gnathodus kockeli* Bischoff – Gedik, p. 13, Pl. 7, fig.5.

1980 *Protognathodus kockeli* (Bischoff) – Ebner, p. 16, figs 4, 6.

1980 *Protognathodus kockeli* (Bischoff) – Lane et al., pl. 3, fig. 1.

1984 *Protognathodus kockeli* (Bischoff) – Hou et al., Pl. 4, figs 10.

1984 *Protognathodus kockeli* (Bischoff) – Luppold et al., Pl. 4, fig. 2; Pl.6, fig. 4 (only).

1984 *Protognathodus kockeli* (Bischoff) – Wang & Yin, Pl. 3, fig. 15 (only).

1985 *Protognathodus kockeli* (Bischoff) – Austin et al., Pl. 4, 9, figs 13.

1987 *Protognathodus kockeli* (Bischoff) – Kalvoda & Kukal, pl. 4, figs 2-3 (only).

1988 *Protognathodus kockeli* (Bischoff) – Garcia-Alcalde & Menendez-Alvarez, Pl. 1, fig. 7.

1988 *Protognathodus kockeli* (Bischoff) – Flajs & Feist, Pl. 9, figs 8-10.

1988 *Protognathodus collinsoni* Ziegler – Flajs & Feist, Pl. 9, fig. 7.

1988 *Protognathodus kockeli* (Bischoff) – Schönlaub et al., Pl. 4, figs 1-2, 5.

1988 *Protognathodus praedelicatus* Lane et al. – Schönlaub et al., Pl. 4, fig. 10.

1988 *Protognathodus kockeli* (Bischoff) – Weyant., Pl. 2, fig. 10.

1988 *Protognathodus kockeli* (Bischoff) – Wang & Yin, Pl. 22, figs 8, 10-11, 14-15 (only).

1988 *Protognathodus kuehni* Ziegler & Leuteritz – Wang & Yin, Pl. 22, fig. 19.

1989 *Protognathodus kockeli* (Bischoff) – Ji et al., p. 91, Pl. 18, figs 3-5 (only).

1989 *Protognathodus collinsoni* Ziegler – Ji et al., Pl. 18, fig. 7.

1989a *Protognathodus kockeli* (Bischoff) – Clausen et al., Pl. 5, figs 3, 5.

1990 *Protognathodus kockeli* (Bischoff) – Gagiev & Kononova, Pl. 4, figs 5-6.

1993 *Protognathodus kockeli* (Bischoff) – Nemirovskaya et al., Pl. 2, figs 15-16 (only).

1993 *Protognathodus kuehni* Ziegler & Leuteritz – Nemirovskaya et al., Pl. 2, fig. 19.

1992 *Protognathodus kockeli* (Bischoff) – Over, fig.7.16.

1994 *Protognathodus kockeli* (Bischoff) – Korn et al., Pl. 5, figs. 4-11; Pl. 7, figs 8, 10 (only).

? 1995 *Protognathodus kockeli* (Bischoff) – Chauffe & Nichols, Pl. 2, figs 29, 34.

1997 *Protognathodus kockeli* (Bischoff) – Chauffe & Guzman, Pl. 2, figs 7, 15.

1997 *Protognathodus kockeli* (Bischoff) – Dzik, fig. 8 A-B.

1999 *Protognathodus* cf. *kockeli* (Bischoff) – Sanz Lopez et al., Pl. 2, fig. 1.

2001 *Protognathodus kockeli* (Bischoff) – Perri & Spalletta, Pl. 1, fig. 5.

non 2000 *Protognathodus kockeli* (Bischoff) – Wang et al., Pl. 1, fig. 11.

2002 *Protognathodus kockeli* (Bischoff) – Buggisch & Michl, Pl. 4, fig. 125 (only).

2003 *Protognathodus kockeli* (Bischoff) – Corradini et al., p. 235, pl. 4, figs 1-2.

non 2006 *Protognathodus kockeli* (Bischoff) – Dzik, figs 116 M-N.

2008 *Protognathodus kockeli* (Bischoff) – Habibi et al., p. 772, figs 4.6.

2007 *Protognathodus kockeli-Prothognathodus kuehni* – Kaiser, Pl. 2, figs. 3, 5-6.

2009 *Protognathodus kockeli* (Bischoff) – Kaiser et al., Pl. 1, figs 10-11; Pl. 2, fig. 16.

2009 *Protognathodus kuehni* Ziegler & Leuteritz – Kaiser et al., Pl. 1, figs 8-9.

2009 *Protognathodus kockeli* (Bischoff) – Kaiser, Pl. 1, fig. 2.

**Original diagnosis** (Bischoff 1957 - German): A species of the genus *Gnathodus* [*Protognathodus*] with the following features: approximately a hemispherical platform with one or two lines of coarse nodes on the inner and outer side of the platform. The lines run parallel to the blade.

**Emended diagnosis:** A species of *Protognathodus* with a row of coarse nodes parallel to the carina on one or both sides of the cup.

**Remarks.** The coarse, nodose, ornamentation and the presence of at least one row of nodes parallel to the carina on one half of the cup characterizes *Pr. kockeli*; scattered unarranged nodes may occur on the other side of the cup. Some large specimens bear one row of nodes on both sides of the cup, sometimes together with other scattered nodes. Some specimens that bear unarranged coarse nodes on the cup have been referred to this species; however, these should be referred to *Pr. collinsoni*.

Transitional forms between *Pr. kockeli* and *Pr. kuehni* are well known (i.e.: Bischoff 1957: pl. 3, fig. 31; Voges 1959: pl. 33, fig. 26; Higgins et al. 1964: pl. 5, fig. 27; Kaiser 2007: pl. 2, fig. 4); these specimens have a more rounded cup than typical *Pr. kockeli* and bear nodes, sometimes transversally elongated.

*Protognathodus kockeli* is by far the most abundant and most widely documented species of *Protognathodus*. It has a wide geographic distribution, although in some regions only co-occurs with Lower Carboniferous faunas (see discussion in the next chapter).

**Stratigraphic range.** The species first appears in the latest Famennian and is the marker for the base of the Upper *praesulcata* Zone (Ziegler & Sandberg 1984).

*Protognathodus kockeli* ranges at least up to the *sandbergi* Zone in Europe (Kaiser et al. 2009) and into the Lower *crenulata* Zone in North America (Sandberg et al. 1978).

### **Protognathodus kuehni** Ziegler & Leuteritz, 1970

Pl. 1, figs 20-22

1962 *Gnathodus* n. sp. B Collinson et al., text-fig. 3.

1969 *Protognathodus* n. sp. A Ziegler p.355, Pl. 1, fig. 26.

1970 *Protognathodus kuehni* n.sp. Ziegler & Leuteritz (in Koch et al.), p.715, Pl. 8, figs 6-16.

non 1970 *Protognathodus kuehni* n.sp. Ziegler & Leuteritz (in Koch et al.), p.715, Pl. 8, fig. 4.

1973 *Protognathodus kuehni* Ziegler & Leuteritz – Ziegler (in Ziegler), p. 419-420, *Schmidtognathus* Pl. 2, fig. 6.

1984 *Protognathodus kuehni* Ziegler & Leuteritz – Wang & Yin, Pl. 3, fig. 13.

1984 *Protognathodus kockeli* → *kuehni* – Luppold et al., Pl. 4, fig. 3

1987 *Protognathodus kuehni* Ziegler & Leuteritz – Feist & Flajs, Pl. 2, fig. 1.

1988 *Protognathodus kuehni* Ziegler & Leuteritz – Flajs & Feist, Pl. 9, figs 11-12.

1988 *Protognathodus kuehni* Ziegler & Leuteritz – Schönlaub et al., Pl. 4, figs 3, 7.

1988 *Protognathodus kockeli-Prothognathodus kuehni* – Schönlaub et al., Pl. 4, fig. 6.

1988 *Protognathodus praedelicatus* Lane et al. – Schönlaub et al., Pl. 4, figs 8-9.

1990 *Protognathodus kuehni* Ziegler & Leuteritz – Gagiev & Kononova, Pl. 4, fig. 7.

1994 *Protognathodus kockeli* (Bischoff) – Korn et al., Pl. 7, fig. 9.

non 2000 *Protognathodus kuehni* Ziegler & Leuteritz – Wang et al., Pl. 1, fig. 10.

2007 *Protognathodus kuehni* Ziegler & Leuteritz – Kaiser, Pl. 2, figs 2, 7.

2009 *Protognathodus kuehni* Ziegler & Leuteritz – Kaiser et al., Pl. 2, fig. 15 (only).

**Original diagnosis** (Ziegler & Leuteritz in Koch et al. 1970 - German): A new species of the genus *Protognathodus* Ziegler [...] with a weak asymmetrical platform, whose surface has robust transverse ridges. These ridges run unordered from the edge radial to the carina. The carina can be, as some specimens reveal, suppressed.

**Remarks.** The occurrence of transverse ridges on the cup characterizes *Pr. kuehni* and distinguish it from other representatives of the genus. Transitional forms from *Pr. kockeli* are known: they bear both transverse ridges and nodes and have a more asymmetrical cup than *Pr. kuehni*.

In lateral view the carina does not rise above the ornamentation and in some specimens can be suppressed in the posterior part of the cup.

*Protognathodus kuehni* has a wide geographic distribution, documented in Europe, South China, Siberia and the central USA; however, outside Europe, it is very rare (see discussion in the next chapter).

**Stratigraphic range.** From the base of the *sulcata* Zone (Kaiser et al. 2009) or just below (Ziegler 1973) to within the *sandbergi* Zone (Lane et al. 1980).

### Stratigraphic and geographic distribution

Representatives of genus *Protognathodus* are relatively widely distributed in uppermost Devonian-lowermost Carboniferous rocks around the world (Figs 2-3; Tab. 1). However, their abundance is often associated with peculiar environmental conditions. In deeper-water sediments the occurrence is very irregular and often the different species first occur together, or not in stratigraphic order. In several localities they have been reported only from a higher part of their stratigraphic range (see below for examples and discussion).

In North America “the major habitat of the *Protognathodus* fauna was in nearshore or lagoonal settings where non-argillaceous microbial or algal micrite was deposited” (C. Sandberg, pers. comm. March 30, 2010), and thus *Protognathodus* was regarded as a shallow-water genus. In the Woodford Shale in Oklahoma, occurs in association with offshore taxa. In southern Europe *Protognathodus* is thought to reflect depositional settings at the continental rise and lower slope due to the microfacies characteristics (Kaiser 2005). More data from different palaeogeographic settings, however, are needed for a more complete evaluation. The standard biofacies model favored by Sandberg (1976) and Ziegler & Sandberg (1984), especially the assessment of the protognathodid biofacies as an indicator of a shallowing, has to be reconsidered (see discussions in Kaiser et al. 2008). More likely, the occurrence of the *Protognathodus* fauna can be related to biotic opportunism during a rise in sea level in the latest Devonian, as evidenced in many sections in the Rheinisches Schiefergebirge.

In the base of the Carboniferous GSSP at La Serre Trench E', representatives of the genus *Protognathodus* are rare in boundary beds and their presence is not regular throughout the section. *Protognathodus kuehni* is reported only in the topmost part of the section (Flajs & Feist 1988; Kaiser 2005, 2009) where the *Protognathodus* fauna is abundant. In the same region, but in a different tectonic unit, in the Puech de la Suque section (Kaiser et al. 2009), *Pr. kockeli* enters just above the Hangenberg Shale equivalent, slightly before the joint first occurrence of *Pr. meischneri* and *Pr. collinsoni*. A single specimen of *Pr. kuehni* has been found higher in the section, together with *Si. quadruplicata* (Kaiser et al. 2009: tab. 6).

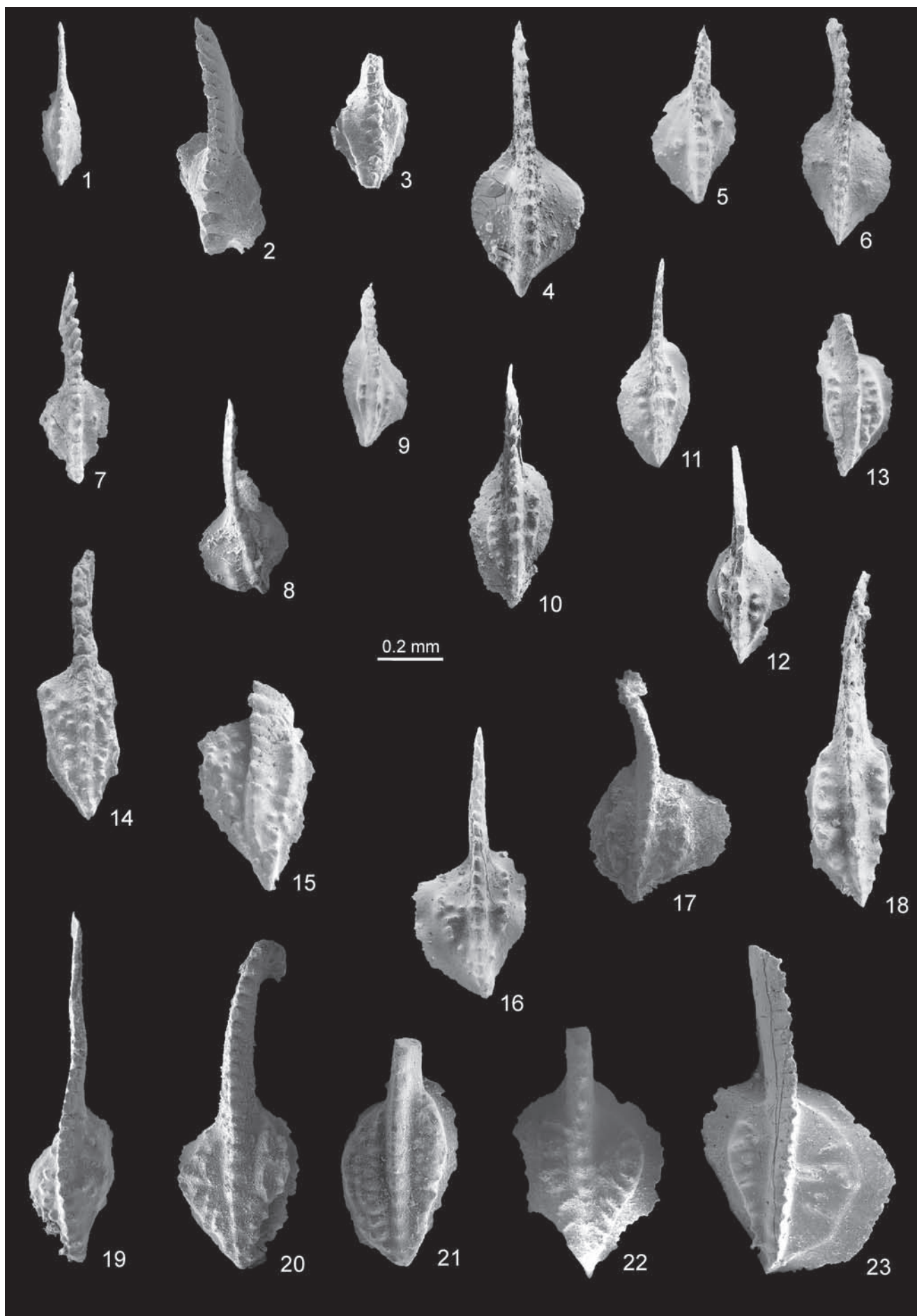
Similar late first occurrences of *Pr. kuehni*, and often also of *Pr. kockeli*, are well documented in various geographic areas: Poland (Szulczewski 1973; Dzik

1997), Cantabrian Mountains (Higgins & Wagner-Gentis 1982; Garcia-Alcalde & Menendez-Alvarez 1988), Sardinia (Corradini et al. 2003; Corradini 2008) and Algeria (Weyant 1988); in the western United States no protognathodids have been found in the Devonian (C. Sandberg, pers. comm.).

---

### PLATE 1

- Figs 1-3 *Protognathodus meischneri* Ziegler, 1969  
 1) IC P139 966502; Sentiero per Cresta Verde section, Carnic Alps, sample SCV 4;  
 2) DSTC 30116; Monte Taccu North B section, Sardinia, sample MT Z;  
 3) IPUM 27648; Monte Taccu North B section, Sardinia sample MT 2A.
- Figs. 4-8 *Protognathodus collinsoni* Ziegler, 1969  
 4) IC P149 966564; Plan di Zermula C section, Carnic Alps, sample PZC 1;  
 5) IC P149 966569; Plan di Zermula C section, Carnic Alps, sample PZC 1;  
 6) IC P149 966565; Chiarsò area, Carnic Alps, sample CHRB;  
 7) IPUM 27647; Monte Taccu North A section, Sardinia sample MT X;  
 8) SMNS 67400; La Serre Trench E' section, Montagne Noire, sample 70.
- Figs 9-21 *Protognathodus kockeli* (Bischoff, 1957)  
 9) IC P150 966570; Plan di Zermula C section, Carnic Alps, sample PZC 4;  
 10) IC P190 212112; Plan di Zermula A section, Carnic Alps, sample PZA 2aI;  
 11) IC P149 966567; Plan di Zermula C section, Carnic Alps, sample PZC 4;  
 12) IC P174 967133; Passo di Monte Croce Carnico section, Carnic Alps, sample PMC 1;  
 13) IC P139 966503; Sentiero per Cresta Verde section, Carnic Alps, sample SCV 4;  
 14) IPUM 27646; Monte Taccu North B section, Sardinia sample MT 1A;  
 15) IPUM 27645; Monte Taccu North A section, Sardinia sample MT X;  
 16) IC P149 966568; Chiarsò area, Carnic Alps, sample CHRB;  
 17) SMNS 67375; Troip section, Graz Palaeozoic, sample 16;  
 18) IC P149 966566; Plan di Zermula C section, Carnic Alps, sample PZC 1;  
 19) DSTC 30117; Monte Taccu North A section, Sardinia sample MT X;  
 20) SMNS 67374; Troip section, Graz Palaeozoic, sample 16;  
 21) SMNS 67401; Puech de la Suque section, Montagne Noire, sample PS 16.
- Figs 22-23 *Protognathodus kuehni* Ziegler & Leuteritz, 1970  
 22) SMNS 67400a; Milles section, French Pyrenees, sample Mi 9 top.  
 23) SMNS 67710; Grüne Schneid section, Carnic Alps, sample GS 6c2.



In the French Pyrenees, at Milles (Cygan & Perret 1998; Kaiser et al. 2009) abundant protognathodids (mainly *Pr. kockeli*) enter at the base of bed 9, just above a siliciclastic bed interpreted as an equivalent of the Hangenberg Black Shale (Kaiser et al. 2009). Here two specimens of *Pr. kuehni* occur only in the upper part of this bed (Kaiser et al. 2009: tab. 7), representing less than 1% of the whole association. In other sections in the same area (e.g., Pont de Saubette and Moustarde) *Pr. meischneri*, *Pr. collinsoni* and *Pr. kockeli* have their first occurrence all together, and *Pr. kuehni* is not reported (Perret 1988); finally, in the Garcet section (Perret Mirouse & Majesté-Menjoulas 1998), where the DCB is located in a continuous calcareous section with a good recording of *Siphonodella*, no *Protognathodus* have been found across the boundary.

In the Carnic Alps, the Grüne Schneid section exposes a continuous condensed calcareous sequence across the boundary (Schönlaub et al. 1988, 1992; Kaiser et al. 2006). *Protognathodus meischneri* and *Pr. collinsoni* enter in association and are followed, in sequence, by *Pr. kockeli* and *Pr. kuehni* (Kaiser 2007). The latter species is documented only by two certain and five questionable specimens from four samples collected in a 15 cm thick interval and represents about 1% of the association (Kaiser 2005: 118), while *Pr. kockeli*, *Pr. meischneri* and *Pr. collinsoni* are quite abundant in some beds.

In the Kronhofgraben (Schönlaub et al. 1992;

Kaiser 2005) and Plan di Zermula A sections (Perri & Spalletta 2001; Kaiser 2005; Kaiser et al. 2009), where the equivalents of the Hangenberg Black Shale, corresponding to the Middle *praesulcata* Zone, are present, no protognathodids were recorded below the shales and *Pr. kuehni* is very rare in only one level, a few centimetres below the first occurrence of *Si. duplicata*. In both sections *Pr. kockeli* enters just above the equivalents of the Hangenberg Black Shale, together with *Si. sulcata*.

In the Rheinisches Schiefergebirge, the type area of the *Protognathodus* fauna of Ziegler (1969), several sections spanning the DCB have been studied and documented (i.e. Clausen et al. 1987, 1989b; Korn et al. 1984; Kaiser 2005 and references therein). Protognathodids are always present, but in many sections they are very rare and their occurrence is limited to a few beds. The only sections in which protognathodids are abundant (e.g., Seiler-Schurf III and Schurf 0, Clausen et al. 1989b) are characterized by much more shaley sedimentation. This is even more evident if we consider the occurrences and abundance of *Pr. kuehni*, which in most sections is represented only by one or two specimens from samples slightly below the entry of *Si. duplicata*, whereas it is abundant only in the Seiler-Schurf III section (Clausen et al. 1989b).

In the Nanbiancun II section, Guangxi, South China (Ji et al. 1989; Wang 1995; Wang & Yin 1988) *Pr. kockeli* first occurs in bed 52 (*sulcata* Zone after Ji

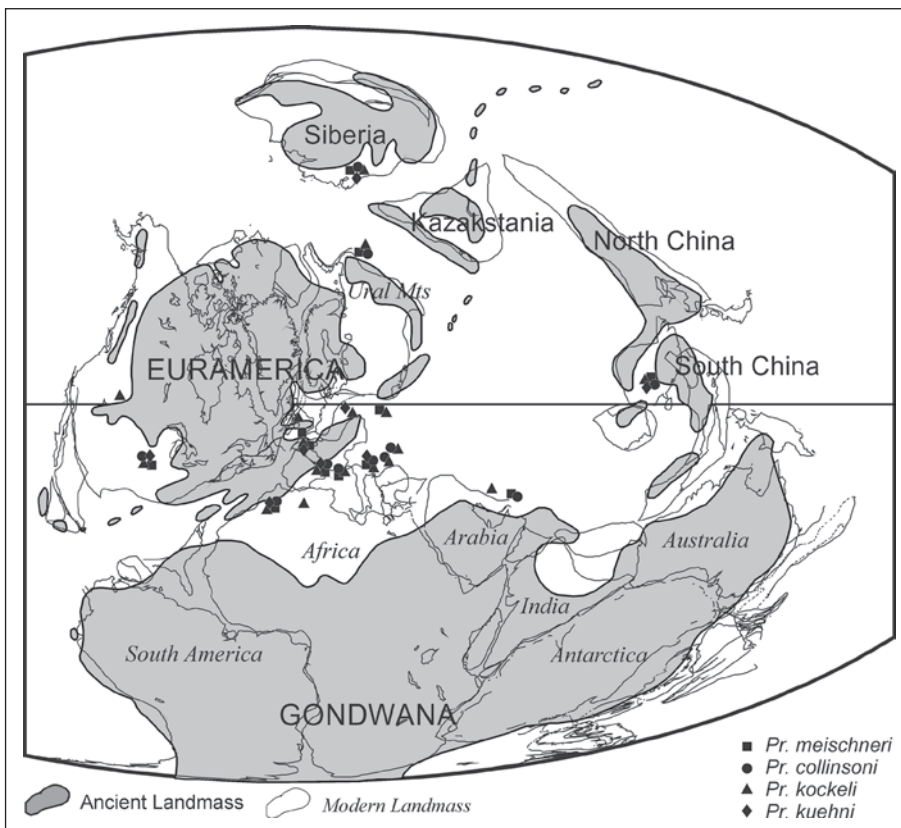
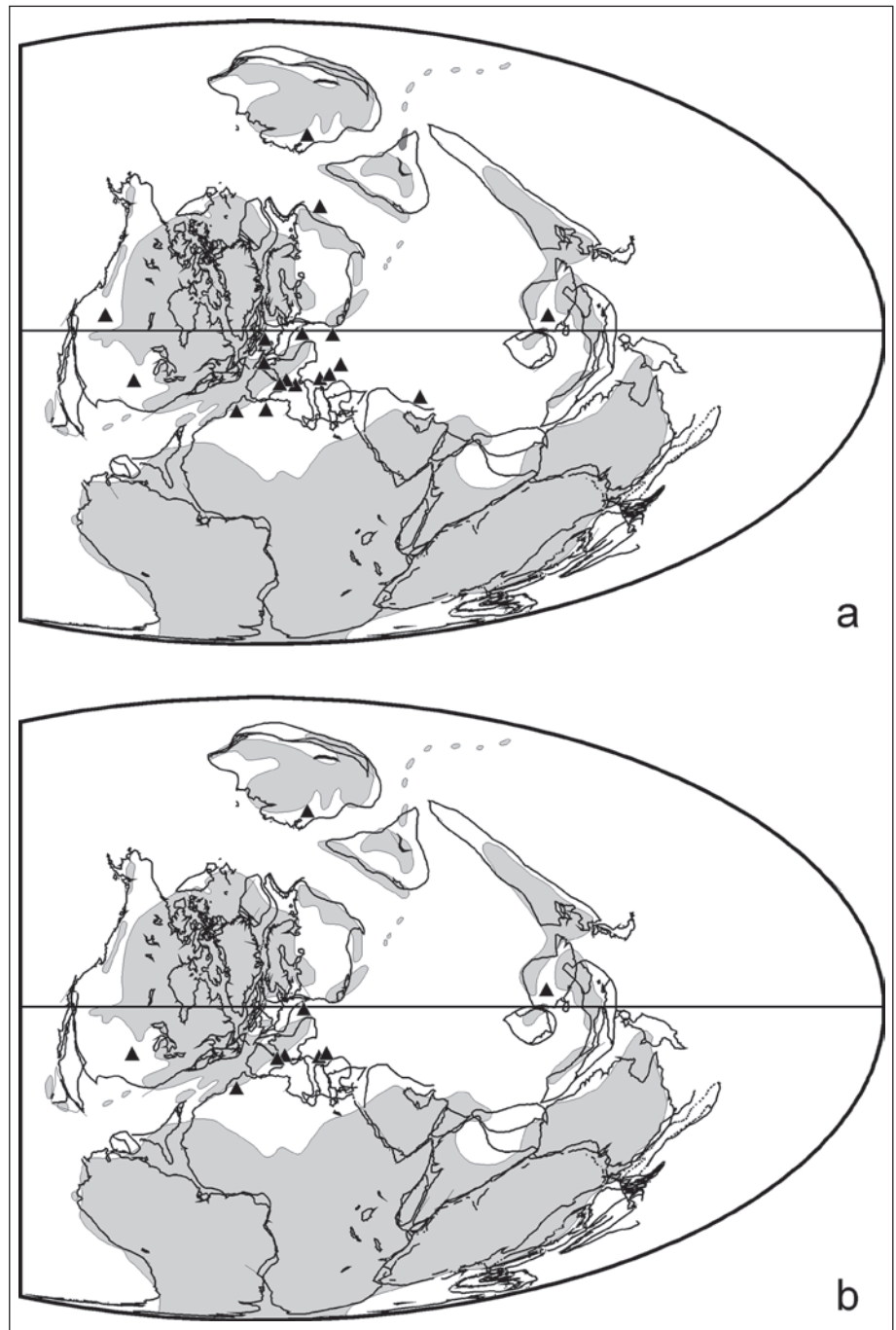


Fig. 2 - Geographic distribution of *Protognathodus* species. Palaeogeographic map redrawn after Scotese (2001).



Fig. 3 - Geographic distribution of *Pr. kockeli*. a) Carboniferous occurrences; b) Devonian occurrences.



et al. 1989; Upper *praesulcata* Zone after Wang 1995), whereas *Pr. meischneri* only enters in bed 54 (Lower *duplicata* Zone after Ji et al. 1989; Upper *praesulcata* Zone after Wang 1995). *Protognathodus kuehni* has a single occurrence in bed 56 (Lower *duplicata* Zone after Ji et al. 1989; basal *sulcata* Zone after Wang 1995), but this finding should be confirmed, since the only specimen figured as *Pr. kuehni* actually belongs to *Pr. kockeli*. In levels across the DCB in the Nanbiancun II section, protognathodids are uncommon, representing only 3-7% of the fauna (Wang & Yin 1988: 109), and from the seven sections spanning the boundary in the Nanbiancun area, *Pr. kuehni* is reported only from Nanbiancun II.

In the Muhua section, Guizhou, South China, all four species of *Protognathodus* have been found together in a “grey dense limestone” lens (Wang & Yin 1984: 233), immediately below the first occurrence of *Si. sulcata*. According to Ji et al. (1989), the species occur in different levels: *Pr. meischneri* first occurs in level 21-1 (Middle *praesulcata* Zone), *Pr. collinsoni* in level 21-2 (Upper *praesulcata* Zone), *Pr. kockeli* in level 22-1 (Upper *praesulcata* Zone), and *Pr. kuehni* in level Bed 22-2 (Upper *praesulcata* Zone).

In Dapoushang section, Guizhou, South China (Ji et al. 1989) protognathodids occur in limestone beds from the Lower *praesulcata* Zone to the Lower *duplicata* Zone, but it is difficult to consider these data

	FIGURED				NOT FIGURED			
	<i>Pr. meischneri</i>	<i>Pr. collinsoni</i>	<i>Pr. kockeii</i>	<i>Pr. kuehni</i>	<i>Pr. meischneri</i>	<i>Pr. collinsoni</i>	<i>Pr. kockeii</i>	<i>Pr. kuehni</i>
<b>North Gondwana</b>								
Bechar – Algeria (Famennian–Tournaisian)				T				
Cantabrian Mt – Spain (Famennian–Tournaisian)								
Cantabrian Mt – Spain (Famennian–Tournaisian)								
Cantabrian Mt – Spain (Tournaisian)	T							
Cantabrian Mt – Spain (Famennian–Tournaisian)								
Cantabrian Mt – Spain (Famennian–Tournaisian)								
Czech Republic (Famennian–Tournaisian)								
Graz – Austria (Famennian–Tournaisian)								
Iran - Alborz Mts. (Famennian–Tournaisian)								
Iran -Tabas (Famennian–Tournaisian)								
Montagne Noire - France (Famennian–Tournaisian)								
Montagne Noire - France (Famennian–Tournaisian)								
Montagne Noire - France (Famennian–Tournaisian)								
Pyrenees - France (Famennian–Tournaisian)								
Sardinia (Famennian–Tournaisian)								
Southern Alps (Famennian–Tournaisian)								
Southern Alps (Famennian–Tournaisian)								
Southern Alps (Famennian–Tournaisian)								
Southern Alps (Famennian–Tournaisian)								
Southern Alps (Famennian–Tournaisian)								
Southern Alps (Famennian–Tournaisian)								
Laurussia								
Ardennes – Belgium (Famennian)								
Germany (Tournaisian)								
Germany (Famennian–Tournaisian)								
Germany (Famennian–Tournaisian)								
Germany (Famennian–Tournaisian)								
Germany (Famennian–Tournaisian)								
Germany (Famennian–Tournaisian)								
Germany (Tournaisian–Visean)								
Germany (Famennian)								
Germany (Famennian–Tournaisian)								
Great Britain (Famennian)								
Holy Cross Mt. – Polonia (Famennian–Tournaisian)								
Polonia (Tournaisian)								
Polar Ural Russia (Famennian–Tournaisian)								
USA – Illinois (Tournaisian)								
USA – Midcontinent (Famennian)								
USA – Missouri and Illinois (Tournaisian)								
USA – Oklahoma (Famennian–Tournaisian)								
USA – Wyoming (Tournaisian)								
Omolon Block Far East Russia								
NE Siberia (Famennian–Tournaisian)								
Tajikistan								
Tajikistan (Tournaisian)								
South China								
Guangxi - China (Famennian)								
Guilin – China (Famennian–Tournaisian)								
Guizhou - China (Famennian–Tournaisian)								
Guizhou - China (Famennian–Tournaisian)								
Guizhou - China (Famennian–Tournaisian)								
Jianghua – China (Tournaisian)								

Tab. 1 - Localities and relevant literature for reports of Late Devonian/Early Carboniferous protognathodids. Data are grouped in two lists concerning figured and not figured elements. F: Famennian, T: Tournaisian; X: finding in neptunian dykes.

because of inconsistency between text and figures (i.e. page 31-34, 90-91; text figs 6-7; pl. 18). The protognathodids are relatively abundant in the limestone beds just above the equivalent of the Hangenberg Black Shale (Bed E), but the abundance drastically decreases at the base of the *sulcata* Zone (Ji et al. 1989; fig. 7)

No protognathodids have so far been found in Australia (J.A. Talent, pers. comm.).

## Conclusion

1. The original diagnoses (in German) of the four early species of *Protognathodus* are clear. A translation in English was provided very soon after they were established (Ziegler 1973). The great majority of the specimens of *Protognathodus* can be easily assigned and only a few transitional specimens are known,

mainly in the upper part of the lineage (*Pr. kockeli*-*Pr. kuehni*). The diagnosis of *Pr. kockeli* is slightly amended to include specimens, actually rare in collections, with one single row of nodes on only one side of the cup. Some authors seem to have applied a very personal taxonomic approach in the attribution of specimens to the four species, often made on the basis of criteria clearly in contrast with the diagnoses (cf.: Wang & Yin 1988; Chauffe & Nichols 1995).

2. In North America *Protognathodus* is often abundant in shallow water environments. In southern Europe the occurrence of *Protognathodus* is thought to reflect depositional settings at the continental rise and lower slope related to biotic opportunisms. More data from different palaeogeographic settings, however, are needed for a more complete evaluation; the standard biofacies model needs to be assessed.

3. Protognathodids are rare in the great majority of Devonian/Carboniferous boundary sections where they comprise a minor component of the conodont association; while *Pr. kuehni* is very rare (often <1%), *Pr. kockeli* is relatively abundant. Only in a few sections, mainly in the type area, *Protognathodus* species have a local range corresponding to their known global stratigraphic distribution, whereas often they have a very restricted stratigraphic distribution. In some sections, the different species of the genus have a coincident first occurrence, or evolutionary younger forms enter below their evolutionary ancestors.

4. Outside central-southern Europe *Protognathodus* is quite rare, and in some geographic areas such

as in Australia, completely absent, or enters only in the Carboniferous, often together with *Si. duplicata* (i.e.: western USA).

5. *Pr. kockeli* is the most abundant and widely documented species of *Protognathodus*, used as the marker of the Upper *praesulcata* Zone (= *kockeli* Zone after Kaiser et al. 2009, the last Devonian biozone). It has a wide geographic distribution, but in many regions it occurs only in the Carboniferous (Fig. 3).

6. *Protognathodus kuehni* is, in general, an extremely rare taxon, with a restricted range in many sections, and, outside the type area, it often occurs only in higher stratigraphic levels. As pointed out by Alberti et al. (1974: 272) recoveries are irregular, even in the type area: “whether the *Pr. kuehni* is found depends on sample quantity and some luck: sample 1008-330 yielded one specimen of each of the four species of *Protognathodus*, while in sample 1008-294 [same bed] among 170 *Protognathodus* specimens no *Pr. kuehni* was found.”

In conclusion, *Protognathodus* can be of help in stratigraphic works across the Devonian/Carboniferous boundary, but its potential as a tool for defining the DCB is low, and a decision should consider the rarity, at least of *Pr. kuehni*, *Pr. collinsoni* and *Pr. meischneri*, and the restricted stratigraphic ranges of the taxa.

*Acknowledgements.* Jim Barrick, Gil Klapper, Jeff Over and Charlie Sandberg kindly provided information on the occurrence and distribution of *Protognathodus* in North America. Thomas Becker informed us on his finding in Morocco and Ali Bahrami on data from Iran. We are deeply grateful to Hanna Matyja and Jeff Over for critical revision of the manuscript.

## REFERENCES

- Adrichem Boogaert H.A. van (1967) - Devonian and Lower Carboniferous conodonts of the Cantabrian Mountains (Spain) and their stratigraphic application. *Leidse Geol. Mededel.*, 39: 129-192.
- Alberti H., Groos-Uffenorde H., Strel M., Uffenorde H. & Walliser O.H. (1974) - The stratigraphical significance of the *Protognathodus* fauna from Stockum (Devonian/Carboniferous boundary, Rhenish Schiefergebirge). *Newsl. Stratigr.*, 3: 263-276.
- Austin R.L., Orchard M.J. & Stewart I.J. (1985) - Conodonts of the Devonian System from Great Britain. In: Higgins A.C. & Austin R.L. (Eds) - A stratigraphical index of conodonts. Ellis Horwood Limited: 93-166.
- Bardasheva N.P., Bardashev I.A., Weddige K. & Ziegler W. (2004) - Stratigraphy and conodonts of the Lower Carboniferous of the Shiskat section (southern Tien-Shan, Central Tajikistan). *Senckenbergiana Lethaea*, 84: 225-301.
- Bischoff G. (1957) - Die Conodonten-Stratigraphie des rheinoherzynischen Unterkarbons mit Berücksichtigung der Wocklumeria-Stufe und der Devon/Karbon-Grenze. *Abh. hessisches Landes. Bodenforsch.*, 19: 1-64.
- Branson E.B. (1938) - Stratigraphy and Paleontology of the Lower Mississippian of Missouri, Part I. *University of Missouri Studies*, 13(3): 1-208.
- Buggisch W. & Michl S. (2002) - Early Carboniferous (Mississippian) Neptunian Dykes in Middle Devonian Reef Limestones of the Hahnstätten Quarry, Lahn Syncline, Rheinisches Schiefergebirge. *Senckenbergiana lethaea*, 82: 495-513.
- Caridroit M., Degardin J.-M., Derycke C., Lethiers F., Marcoux J., Milhau B., Pillevert A. & Vachard D. (1997) - Un assemblage microfaunistique remarquable du paléozoïque supérieur de Turquie (radiolaires, conodontes, ostracodes, foraminifères, microrestes de vertébrés). *Geobios*, M.S. 20: 109-115.
- Casier J.-G., Lethiers F. & Pr at A. (2002) - Ostracods and

- sedimentology of the Devonian-Carboniferous stratotype section (La Serre, Montagne Noire, France). *Bull. Inst. Roy. Sci. Natur. Belg., Sci. Terre*, 72: 43-68.
- Chauffe K.M. & Nichols P.A. (1995) - Multielement conodont species from the Louisiana Limestone (Upper Devonian) of west-central Illinois and northeastern Missouri, U.S.A. *Micropaleontology*, 41: 171-186.
- Chauffe K.M. & Guzman M. (1997) - Conodonts from the McCraney limestone and the McCraney-Chouteau limestone transition beds (Kinderhookian, Lower Carboniferous) in northeastern Missouri and west-central Illinois, U.S.A. *Micropaleontology*, 43: 221-252.
- Clausen C.-D., Leuteritz K. & Ziegler W. (1987) - The eastern Provincial Quarry at Drewer (northeast Rhenish Slate Mountains), a stratotype candidate for the Devonian/Carboniferous Boundary. *Senckenbergiana lethaea*, 67: 467-477.
- Clausen C.-D., Korn D., Luppold F.W. & Stoppel D. (1989a) - Untersuchungen zur Devon/Karbon-Grenze auf dem Müsienberg (nördliches Rheinisches Schiefergebirge). *Bull. Soc. belge Géol.*, 98: 353-369.
- Clausen C.-D., Leuteritz K. & Ziegler W. (1989b) - Ausgewählte Profile an der Devon/Karbon-Grenze im Sauerland (Rheinisches Schiefergebirge). *Fortschr. Geol. Rheinl. Westfal.*, 35: 161-226.
- Collinson C., Scott A.J. & Rexroad C.B. (1962) - Six charts showing biostratigraphic zones, and correlations based on conodonts from the Devonian and Mississippian rocks of the Upper Mississippi valley. *Circular of the Illinois State Geological Survey*, 328: 1-32.
- Corradini C. (2008) - Revision of Famennian-Tournaisian (Late Devonian-Early Carboniferous) conodont biostratigraphy of Sardinia, Italy. *Rev. Micropaleontol.*, 51: 123-132
- Corradini C., Barca S. & Spalletta C. (2003) - Late Devonian-Early Carboniferous conodonts from the "Clymeniae limestones" of SE Sardinia (Italy). In: Mawson R. & Talent J.A. (Eds) - Contribution to the Second Australian conodont Symposium (AUSCOS II) held in conjunction with Palaeontology DownUnder-2000 in Orange, Australia, 3-7 July 2000. *Courier Forschungs-Institut Senckenberg*, 245: 227-253.
- Cygan C. & Perret M.-F. (1998) - Conodonts from the Upper Devonian-Lower Carboniferous succession of Milles (arize Massif). In: Eighth International Conodont Symposium held in Europe - Pyrenees field trip guide book: 55-62.
- Dreesen R., Drusar M. & Groessens E. (1976) - Biostratigraphy of the Yves-Gomezée Road Section (Uppermost Famennian). *Serv. Geol. Belg., Prof. Pap.*, 1976(6), 22 pp.
- Dreesen R., Sandberg C.A. & Ziegler W. (1976) - Review of Late Devonian and Early Carboniferous conodont biostratigraphy and biofacies model as applied to the Ardenne Shelf. *Ann. Soc. geol. Belg.*, 109: 27-42.
- Dzik J. (1976) - Remarks on the evolution of Ordovician conodonts. *Acta Palaeontol. Pol.*, 21: 395-455.
- Dzik J. (1997) - Emergence and succession of Carboniferous conodont and ammonoid communities in the Polish part of the Variscan sea. *Acta Palaeontol. Pol.*, 42(1): 57-164.
- Dzik J. (2006) - The Famennian "Golden Age" of conodonts and ammonoids in the Polish part of the Variscan Sea. *Palaeontol. Pol.*, 63: 1-360.
- Ebner F. (1980) - Conodont localities in the surroundings of Graz/Styria. In: Schönlaub H.P. (Ed.) - Second European Conodont Symposium - ECOS II. *Abh. Geol. Bundesalt.* 35: 101-127.
- Feist R. & Flajs G. (1987) - La limite Dévonien-Carbonifère dans la Montagne Noire (France). Biostratigraphie et environnement. *C. R. Ac. Sci. Paris*, 305: 1537-1544.
- Flajs G. & Feist R. (1988) - Index conodonts, trilobites and environment of the Devonian-Carboniferous boundary beds at La Serre (Montagne Noire, France). In: Flajs G. Feist R. & Ziegler W. (Eds) - Devonian-Carboniferous boundary - Results of recent studies. *Courier Forschungs-Institut Senckenberg*, 100: 53-107.
- Gagiev M.H. & Kononova L.I. (1990) - The Upper Devonian and Lower Carboniferous sequences in the Kamenka River section (Kolyma River Basin, the Soviet North-East) - Stratigraphic description. *Conodonta. Courier Forschungs-Institut Senckenberg*, 118: 81-103.
- Garcia-Alcalde J.L. & Menendez-Alvarez J.R. (1988) - The Devonian-Carboniferous Boundary in the Asturo-Leonese Domain (Cantabrian Mountains, NW Spain). In: Flajs G., Feist R. & Ziegler W. (Eds) - Devonian-Carboniferous Boundary- Results of recent studies. *Courier Forschungs-Institut Senckenberg*, 100: 21-37.
- Gedik I. (1974) - Conodonten aus dem Unterkarbon der Karnischen Alpen. *Abh. Geol. Bundesalt.*, 31: 3-43.
- Habibi T., Corradini C. & Yazdi M. (2008) - Famennian-Tournaisian conodont biostratigraphy of the Shahmirzad section, central Alborz, Iran. *Geobios*, 41: 763-777.
- Harris R.W. & Hollingsworth R.V. (1933) - New Pennsylvanian conodonts from Oklahoma. *Am. J. Sci.*, 225: 193-204.
- Higgins A.C. & Wagner-Gentis C.H.T. (1982) - Conodonts, goniatites and biostratigraphy of the earlier Carboniferous of the Cantabrian Mountains, Spain. *Palaeontology*, 25: 313-350
- Higgins A.C., Wagner-Gentis C.H.T. & Wagner R.H. (1964) - Basal Carboniferous strata in Part of northern Léon, NW. Spain: Stratigraphy, Conodont and Goniatite Faunas. *Bull. soc. belge Géol., Paléontol. Hydrogéol.*, 77: 205-248.
- Hou H.-F., Ji Q., Xiong J.-F. & Wu W.-H. (1984) - A possible stratotype of Devonian-Carboniferous boundary in Guizhou Province, South China. In: Paproth E. & Strel M. (Eds) - The Devonian-Carboniferous boundary. *Courier Forschungs-Institut Senckenberg*, 67: 193-205.
- Ji Q. (1987a) - New results from Devonian-Carboniferous boundary beds in South China. *Newsl. Stratigr.*, 17(3): 155-167.
- Ji Q. (1987b) - Early Carboniferous conodonts from Jianghua County of Hunan Province, and their stratigraphic

- ic value - with a discussion on the Mid-Aikuanian Event. *Bull. Inst. Geol. Chinese Acad. Geol. Sci.*, 141 pp.
- Ji Q., Wang Z., Sheng H., Hou J., Feng R., Wei J. Wang S., Wang H., Xiang L. & Fu G. (1989) - The Dapoushang section: An excellent section for the Devonian-Carboniferous boundary stratotype in China. 165 pp., Beijing (Science Press).
- Ji Q. & Ziegler W. (1992) - Phylogeny, speciation and Zonation of *Siphonodella* of shallow water facies (Conodonta, Early Carboniferous). In: Ziegler W. (Ed.) - Papers on Paleozoic Conodonts from Eurasia and North Africa. *Courier Forschungs-Institut Senckenberg*, 154: 149-177.
- Kaiser S.I. (2005) - Mass extinctions, climatic and oceanographic changes at the Devonian-Carboniferous boundary. Doctoral Thesis, Ruhr-University Bochum, <urn:nbn:de:hbz:294-14263> (<http://deposit.ddb.de/cgi-bin/dokserv?idn=976489856>), 156 pp.
- Kaiser S.I. (2007) - Conodontenstratigraphie und Geochemie ( $\delta^{13}\text{C}_{\text{carb}}$ ,  $\delta^{13}\text{C}_{\text{org}}$ ,  $\delta^{18}\text{O}_{\text{phosph}}$ ) aus dem Devon/Karbon-Grenzbereich der Karnischen Alpen. *Jahr. Geolog. Bundesans.*, 147: 301-314.
- Kaiser S.I. (2009) - The Devonian/Carboniferous stratotype section La Serre (Montagne Noire) revisited. *Newsl. Stratigr.*, 43(2): 195-205.
- Kaiser S.I., Becker R.T., Spalletta C. & Steuber T. (2009) - High-resolution conodont stratigraphy, biofacies and extinctions around the Hangenberg Event in pelagic successions from Austria, Italy and France. *Palaeontographica Americana*, 63: 97-139.
- Kaiser S.I. & Corradini C. (2011) - The early siphonodelis (Conodonta, Late Devonian - Early Carboniferous): overview and taxonomic state. *Neues Jahrb. Geol. Paläontol. Abh.*, DOI: 10.1127/0077-7749-2011-0144 [in press].
- Kaiser S.I., Steuber T. & Becker R.T. (2008) - Environmental change during the Late Famennian and Early Tournaisian (Late Devonian-Early Carboniferous) - implications from stable isotopes and conodont biofacies in southern Europe. In: Aretz M., Herbig H.-G. & Somerville I.D. (Eds) - Carboniferous platform and basins. *Geol. J.*, 43: 241-260.
- Kaiser S.I., Steuber T., Becker R.T. & Joachimski M.M. (2006) - Geochemical evidence for major environmental change at the Devonian-Carboniferous boundary in the Carnic Alps and the Rhenish Massif. *Palaeogeogr., Palaeoclimatol., Palaeoecol.*, 240: 146-160.
- Kalvoda J. & Kukul Z. (1987) - Devonian-Carboniferous Boundary in the Moravian Karst at Lesní Lom Quarry, Brno-Líštn, Czechoslovakia. In: Brenckle P.L., Lane H.R. & Manger W.L. (Eds) - Selected Studies in Carboniferous Paleontology and Biostratigraphy. *Courier Forschungs-Institut Senckenberg*, 98: 95-117.
- Koch M., Leuteritz K. & Ziegler W. (1970) - Alter, Fazies und Paläogeographie der Oberdevon/Unterkarbon-Schichtenfolge an der Seiler bei Iserlohn. *Fortschr. Geol. Rheinl. Westfal.*, 17: 679-732.
- Korn D., Clausen C.D., Belka Z., Leuteritz K., Luppold F.W., Feist R. & Weyer D. (1994) - Die Devon/Karbon-Grenze bei Drewer (Rheinisches Schiefergebirge). *Geol. Paläontol. Westfal.*, 29: 97-147.
- Lane H.R., Sandberg C.A. & Ziegler W. (1980) - Taxonomy and phylogeny of some Lower Carboniferous conodonts and preliminary standard post-*Siphonodella* zonation. *Geol. Palaeontol.* 14: 117-164.
- Luppold F.W., Hahn G. & Korn D. (1984) - Trilobiten-, Ammonoideen- und Conodonten stratigraphie des Devon/Karbon-grenzprofiles auf dem Müsienberg (Reinisches Schiefergebirge). In: Paproth E. & Streel M. (Eds) - The Devonian-Carboniferous boundary. *Courier Forschungs-Institut Senckenberg*, 67: 91-121.
- Manzoni M. (1968) - Il Devoniano Superiore e il Carbonifero Inferiore nelle serie pelagiche di Val d'Uqua (Tavrisio). *Giorn. Geol.*, s.2, 34: 641-684.
- Nemirovskaya T.I., Chermnykh V.A., Kononova L.I. & Pazukhin V.N. (1993) - Conodonts of the Devonian-Carboniferous Boundary section, Kozhim, Polar Uralsd, Russia. *Ann. Soc. Geolog. Belg.*, 115 (2): 629-647.
- Over D.J. (1992) - Conodonts and the Devonian-Carboniferous boundary in the Upper Woodford Shale, Arbuckle Mountains, South-Central Oklahoma. *J. Paleontol.*, 66: 293-311.
- Paproth E., Feist R., & Flajs G. (1991) - Decision on the Devonian-Carboniferous boundary stratotype. *Episodes*, 14(4): 331-336.
- Perret M.-F. (1988) - Le passage du Dévonien au Carbonifère dans les Pyrénées. Zonation par conodontes. In: Flajs G. Feist R. & Ziegler W. (Eds) - Devonian-Carboniferous boundary - Results of recent studies. *Courier Forschungs-Institut Senckenberg*, 100: 39-52.
- Perret Mirouse M.-F. & Majesté-Menjoulas C. (1998) - Conodonts from the Upper Devonian-Mississippian succession of Garcet (P.-A.). In: Eighth International Conodont Symposium held in Europe - Pyrenees field trip guide book: 71-75.
- Perri M.C. & Spalletta C. (2001) - Hangenberg Event al limite Devoniano/Carbonifero al Monte Zermula, Alpi Carniche, Italia. *Gior. Geol.*, ser. 3°, 62, suppl.: 31-40.
- Sandberg C.A. (1976) - Conodont biofacies of Late Devonian *Polygnathus styriacus* Zone in western United States. In: Barnes C.R. (Ed.) - Conodont palaeoecology. *Geol. Soc. Canada Spec. Pap.*, 15: 171-186.
- Sandberg C.A., Ziegler W., Leuteritz K. & Brill S.M. (1978) - Phylogeny, speciation and zonation of *Siphonodella* (Conodonta, Upper Devonian and Lower Carboniferous). *Newsl. Stratigr.*, 7: 102-120.
- Sanz López J., García López S., Montesinos J.R. & Arbizu M. (1999) - Biostratigraphy and sedimentation of the Vidrieros Formation (middle Famennian-lower Tournaisian) in the Gildar-Montó unit (northwest Spain). In: Serpagli E. (Ed.) - Studies on conodonts - Proceedings of the Seventh European Conodont Symposium. *Boll. Soc. Paleontol. It.*, 37: 393-406.
- Schönlaub H.P. (1969) - Conodonten aus der Oberdevon und Unterkarbon des Kronhofgrabens (Karnisches

- Alpen, Österreich). *Jahr. Geol. Bundesans.*, 112: 321-354.
- Schönlaub H.P., Feist R. & Korn D. (1988) - The Devonian-Carboniferous Boundary at the section "Grüne Schneid" (Carnic Alps, Austria): A preliminary report. In: Flajs G, Feist R. & Ziegler W. (Eds) - Devonian-Carboniferous Boundary - Results of recent studies. *Courier Forschungs-Institut Senckenberg*, 100: 149-167.
- Schönlaub H.P., Attrepp M, Boeckelmann K., Dreesen R., Feist R., Fenninger A., Hahn G., Klein P., Korn D., Kratz R., Magaritz M., Orth C.J. & Schramm J.-M. (1992) - The Devonian/Carboniferous Boundary in the Carnic Alps (Austria) - A multidisciplinary approach. *Jahr. Geol. Bundesans.*, 135: 57-98.
- Scotese C.R. (2001) - Atlas of Earth-History. Paleogeography. Vol. 1 Paleomap Project, 52 pp., Arlington, Texas.
- Sweet W.C. (1988) - The Conodonta: morphology, taxonomy, paleoecology, and evolutionary history of a long-extinct animal phylum. Oxford monographs on geology and geophysics, 10: 212 pp., New York.
- Szulczewski M. (1973) - Famennian-Tournaisian neptunian dykes and their conodont fauna from Dalnia in the Holy Cross Mts. *Acta Geol. Pol.*, 23: 15-59.
- Voges A. (1959) - Conodonten aus dem Unterkarbon I und II (*Gattendorfia*- und *Pericyclus*-Stufe) des Saualandes. *Paläontol. Z.*, 33: 266-314.
- Wang C.Y. (1995) - On the Devonian-Carboniferous Boundary in neritic facies area of South China: A viewpoint of integrated stratigraphy. *J. China Univ. Geosci.*, 6(2): 184-191.
- Wang C.Y. & Yin B. (1984) - Conodont zonation of early Lower Carboniferous and Devonian-Carboniferous boundary in pelagic facies, South China. *Acta Palaeontol. Sinica*, 23(2): 224-238.
- Wang C.Y. & Yin B.A. (1988) - Conodonts. In: Yu C.M. (Ed.) - Devonian-Carboniferous boundary in Nanbiancun Guilin: 105-148, Science Press, Beijing.
- Wang C.-Y., Zhu M.-K., Yan Y.-J., Wu Y.-L., Zhao Y.-G. & Qian Y.-Z. (2000) - Lower Devonian conodonts from the Sawayardun Goldmine area, Wujia (Ulugqat) county, Xinjiang. *Acta Micropalaeontol. Sinica*, 17(3): 255-264.
- Wang C.-Y. & Ziegler W. (1983) - Devonian conodont biostratigraphy of Guangxi, South China, and the correlation with Europe. *Geol. Palaeontol.*, 17: 75-107.
- Weyant M. (1988) - Relationship between Devonian and Carboniferous strata near the northern confines of the Bechar basin, Algeria. In: Flajs G, Feist R. & Ziegler W. (Eds) - Devonian- Carboniferous Boundary- Results of recent studies. *Courier Forschungs-Institut Senckenberg*, 100: 235-245.
- Ziegler W. (1969) - Eine neue Conodontenfauna aus dem höchsten Oberdevon. *Fortschr. Geol. Rheinl. Westfal.*, 17: 343-360.
- Ziegler W. (Ed.). (1973) - Catalogue of Conodonts. 1, 504 pp., Stuttgart (Schweizerbart'sche Verlagsbuchhandlung).
- Ziegler W. & Sandberg C.A. (1984) - *Palmatolepis*-based revision of upper part of standard Late Devonian conodont zonation. *Geol. Soc. America, Spec. Pap.*, 196: 179-194.
- Ziegler W. & Sandberg C.A. (1990) - The Late Devonian Standard Conodont Zonation. *Courier Forschungs-Institut Senckenberg*, 121: 1-115.
- Ziegler W. & Sandberg C.A. (1996) - Reflexions on Frasnian and Famennian Stage boundary decisions as a guide to future deliberations. *Newsl. Stratigr.*, 33: 157-180.